

OMAKAU SCHEME

NOTE: FALLS DAM ON
LAUDER UPSTREAM
INTAKE FROM INTAKE

REDUCED
SCALE: REISSUE
SCALE

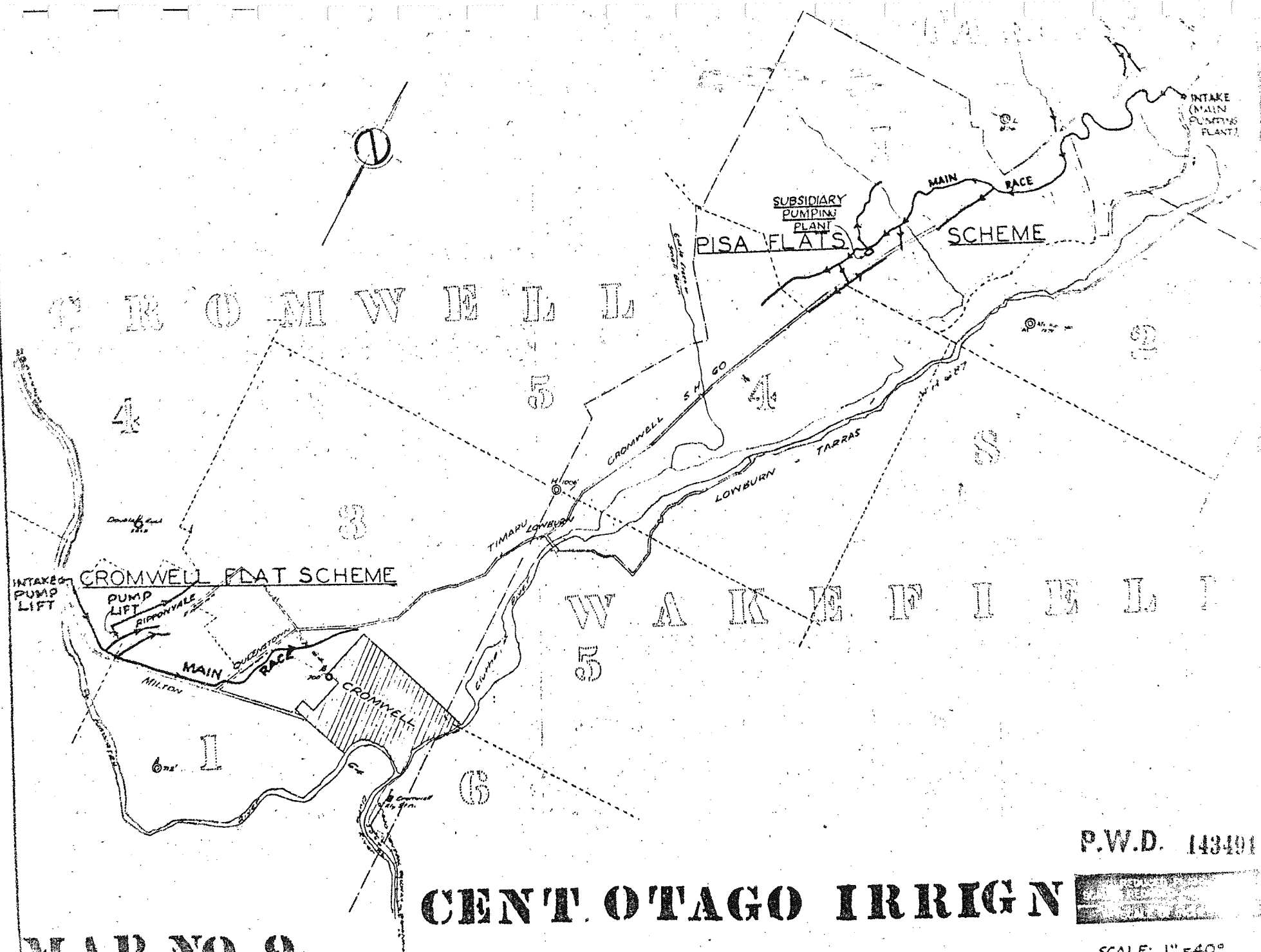
P.W.D.

CENT' O' TAGO IRRIGATION

MAP NO 8

SCALE: 1" = 40'

Compiled & Revised 1925
Proclaimed Areas, Truncated Areas & Top Mt. Top and 30' contour



MAP NO 9

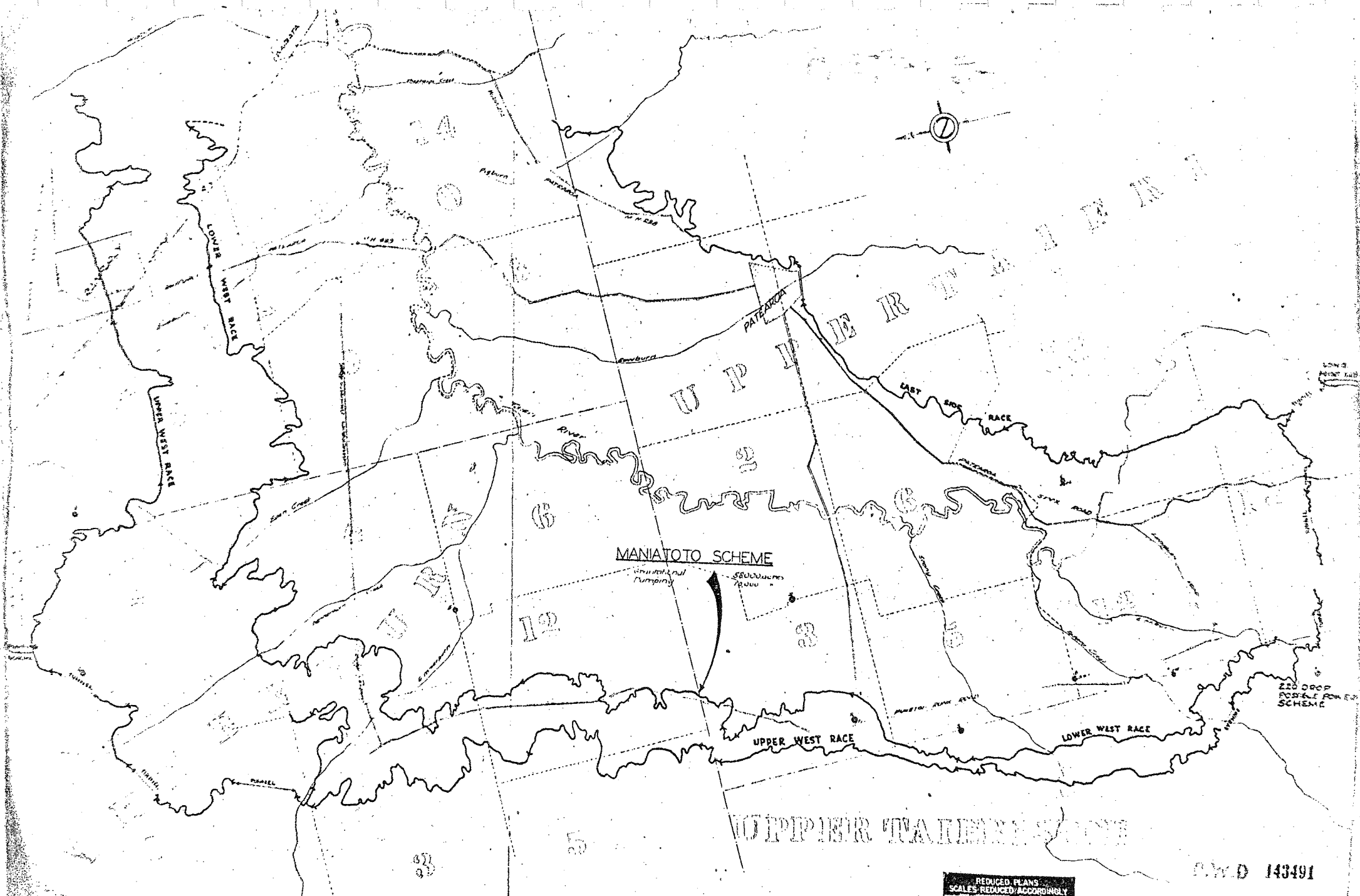
Compiled & Traced R.A. Gray & A.J. Cassin 1922

CENT. O'TAGO IRRIG.

P.W.D. 143491



SCALE: 1" = 40'



MANIATOTO SCHEME

5800000000
Pumping

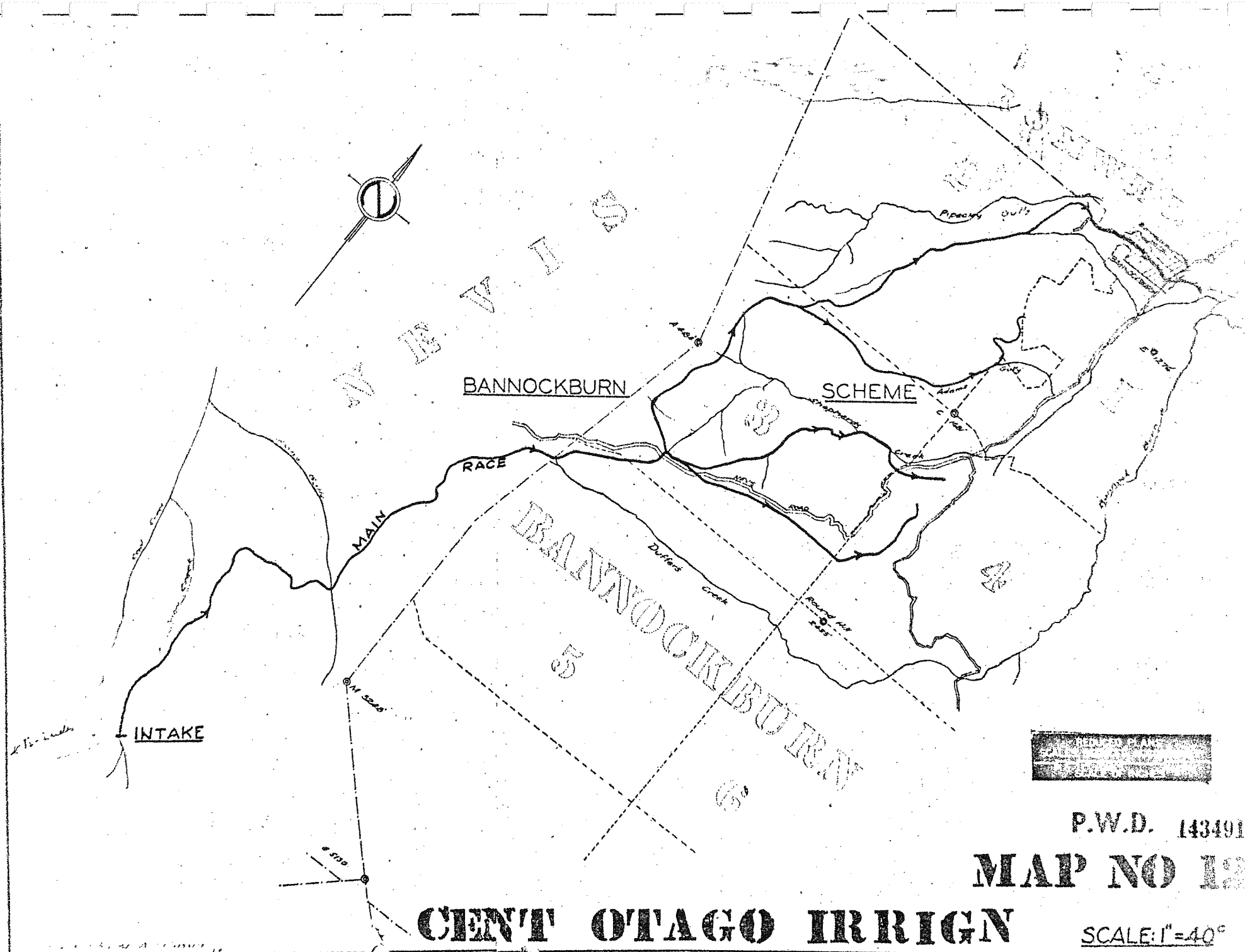
220 000 POUND POWER SCHEME

REDUCED PLANS
SCALES REDUCED ACCORDINGLY
SCALE OF INCHES

SCALE: 1 inch = 40 chs

D.W.D 143491

CENTRAL OTAGO IRRIGATION MAP NO 10



CENT OTAGO IRRIGATION

P.W.D. 143491

MAP NO 12

SCALE: 1"=40'